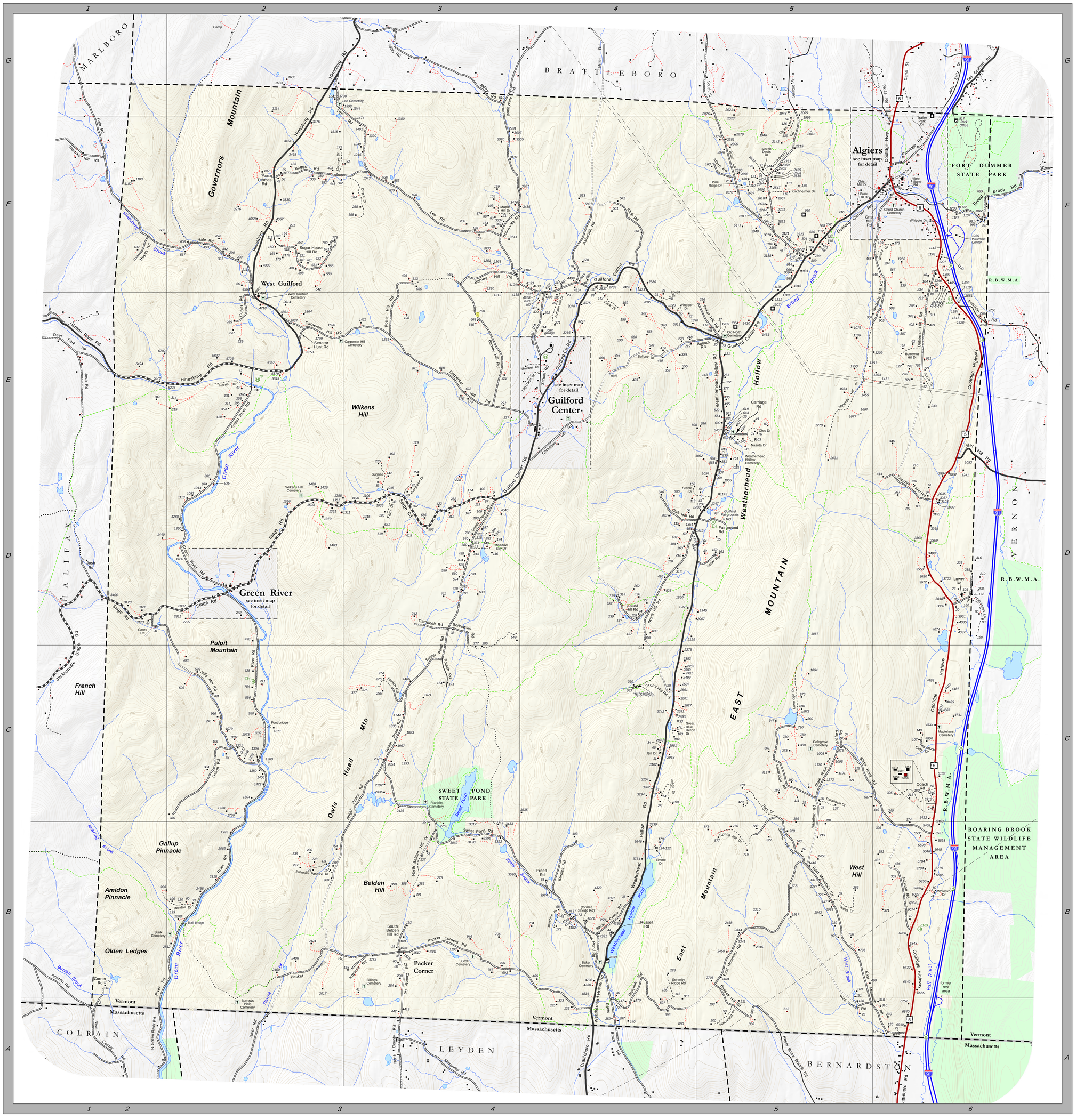

Green River

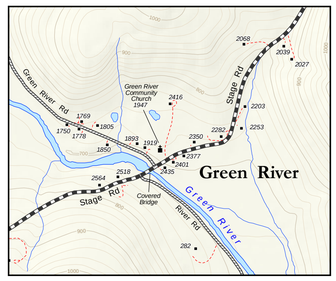

Guilford Center

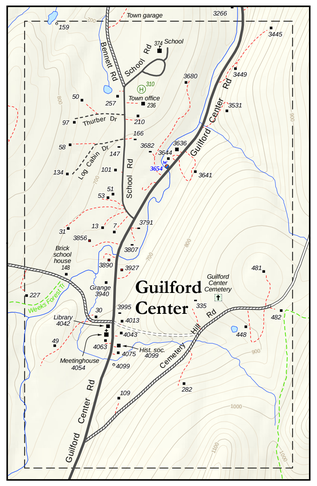

Algiers

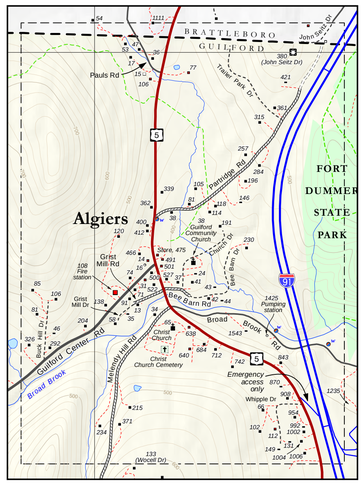

1,000 0 1,000 2,000 Feet

300 0 300 600 Meters

Map inset scale 1:10,000

Sources:

- Town highway locations were digitized from 1989 1:5000 orthophotos by Greenhorne & O'Mara Inc, under contract with OGIS. Some road locations were updated by microDATA using GPS during data collection for Enhanced 9-1-1. Other road locations were corrected by WRC GIS staff in 2006 using rights-of-way locations as shown on the VGIS 1:5000 PARCEL coverage. Information for these latter corrections were provided by officials from the Town of Guilford.

- Town highway attributes (i.e. class and pavement) are from AOT highway maps. These data were corrected by WRC GIS staff using information provided by officials from the Town of Guilford.

- Road names data were provided by the Town of Guilford.

- Surface waters are from the Vermont Hydrography Dataset (VGIS data layer SWnnnnnnnn). The dataset was generated at a scale of 1:5000 and was developed using digital orthophotos, topographic maps, color infra-red aerial photography and other ancillary data sources.

- Structure locations were captured using Global Positioning System technology by microDATA, St. Johnsbury, VT for Vermont's Enhanced 9-1-1 program. Locations have been edited by Windham Regional Commission in 2005 and 2009 using 2000 Vermont digital orthophotos, 2003 and 2008 National Agricultural Imagery Program orthophotos, and information from the Town of Guilford. Structure information should be current to 2008.

E-911 Building Address Map
Town of
Guilford, Vermont
2021

N

2,000 0 2,000 4,000 6,000 Feet

0.5 0 0.5 1 Miles

0.5 0 0.5 1 1.5 Kilometers

Legend

- Residential
- Residential, mobile home
- Commercial Garage
- Solar Facility
- Utility
- Communication Tower
- State park
- Town facility
- School
- Boat Ramp / Dock
- Cemetery
- House of Worship
- Fire station
- Accessory building with address
- Helicopter landing site
- Other, utility, development site, access point
- Cemetery
- Hydrant

- Interstate highway
- State highway
- Interstate highway ramp
- Class 2 paved
- Class 2 unpaved
- Class 3 paved
- Class 3 unpaved
- Class 4 passable
- Class 4 impassable
- Legal trail (public ROW)
- Private road
- Driveway
- Trail, foot or snowmobile
- Transmission line
- Town boundary line
- State boundary line
- Streams
- Lake or pond
- Public land

ROAD NAME INDEX

Data originally compiled by Ms. Lapan's class at Guilford Central School, February 1999 (updated April 2016)

Abijah Prince Rd	B-2, B-3, C-2
Akley Rd	G-3
Allard Rd	F-5
Ashworth Rd	F-4
Autumn Hill Dr	E-4
Baker Cross Rd	B-4
Baranoski Dr	C-5
Barney Hill Rd	E-3, F-3
Bassett Hill Rd	A-5, B-5
Bee Barn Dr	F-6
Bee Barn Rd	F-6
Bennett Rd	E-4
Bluebird Dr	B-4
Bonnyvale Rd	F-3, F-4, G-3
Borkowski Rd	C-3, D-3
Briggs Rd	F-2, F-3
Broad Brook Rd	F-6
Buck Hill Dr	F-5
Bullock Dr	E-4
Bullock Rd	E-4, E-5
Burdick Rd	B-4
Butternut Hill Dr	E-6
Butternut Hill Rd	E-5, F-6
Campbell Rd	D-3
Carpenter Hill Rd	E-2, E-3, E-4
Carriage Rd	E-5
Cemetery Hill Rd	E-4
Church Dr	F-6
Clark Dr	E-4, F-4
Clay Dr	C-6
Coach Rd	C-6
Colyer Rd	E-2
Cooke Dr	F-5
Coolidge Hwy (Route 5)	A-6, B-6, C-6, D-6, E-6, F-6, G-6
Corner Rd	A-1, B-1
Country Dr	F-2
Creamery Rd	F-5, G-5
Dupee Dr	F-3
East Mtn Rd	A-6, B-5
Evergreen Dr	D-3
Fairground Rd	D-5
Fern Dr	D-3
Fitch Rd	F-4
Franklin Rd	E-6
Freed Rd	B-4
Freya Dr	E-6
Gallup Rd	C-2
Gates Rd	D-1
Gill Dr	C-4
Great Blue Heron Dr	C-4
Green River Rd	D-2, E-2
Grist Mill Dr	F-6
Grist Mill Rd	F-6
Guilford Center Rd	D-3, D-4, E-4, E-5, F-4, F-5, F-6
Hale Rd	F-1, F-2
Hamilton Rd	B-5, C-5
Harris Dr	E-2
Hayes Rd	F-1
Hinesburg Rd	E-1, E-2, F-2, G-2, G-3
Indigo Dr	C-4
Jackson Rd	B-6
Jelly Mill Rd	C-2, D-1
Johnson Pasture Dr	B-2
Keets Brook Rd	A-4, B-4
Kirchheimer Dr	E-5
Kopkind Rd	B-3
Lakeridge Dr	C-5
Lakeridge Rd	C-5
Lee Rd	F-3, G-2, G-3
Locust Hill Rd	D-4
Log Cabin Dr	E-4
Lovell Dr	E-4
Lowry Rd	D-6
Maple Hill Dr	F-3
March Davis Dr	F-5
Marynak Rd	A-4, B-4, B-5
Meadow Sky Dr	D-3
Melendy Hill Dr	E-5
Melendy Hill Rd	E-4, E-6, F-6
Midford Rd	C-5
Nasuta Dr	E-5
North Belden Hill Rd	B-3
Oak Hill Rd	D-4
Old County Rd	A-3, B-3
Oles Dr	E-5
Packer Corners Rd	A-4, B-2, B-3, B-4
Partridge Rd	F-6
Pauls Rd	F-6, G-6
Pine Ridge Dr	F-5
Potash Rd	C-3
Potter Hill Rd	E-3, F-3
Princesses Ln	D-6
Randall Dr	B-2
Rath Dr	C-5
River Rd	A-1, B-1, B-2/C-2, D-2
Russell Rd	B-4
School Rd	E-4
Senator Hunt Rd	E-2
Serenity Ridge Dr	B-4
Serkin Rd	C-3
Shedd Rd	B-4
Slate Rock Rd	B-6, C-5, C-6
South Belden Hill Rd	B-3
Spring Hill Dr	B-5, C-5
Spring Hill Rd	D-3
Stable Dr	D-4, D-5
Stage Rd	D-1,D-2
Stinchfield Dr	A-5
Stony Hill Rd	C-4, D-4
Sugar House Hill Rd	F-2
Sunrise Dr	D-3, E-3
Sweet Pond Rd	B-3, B-4, C-3, D-3
Tater Ln	F-5, G-5
Thomas Rd	F-2
Thurber Dr	E-4
Timme Dr	B-4
Tinker Hill Rd	E-5
Tkaczyk Farm Rd	D-6
Trailer Park Dr	F-6
Tubbs Dr	B-5
Tyler Hill Rd	E-6
Weatherhead Hollow Rd	A-4, B-4, C-4,D-4, D-5, E-5
Whipple Dr	F-6
Wild Turkey Rd	A-5, B-5
Winsor Dr	E-4
Wocell Dr	F-6
Wolosko Dr	B-6
Yeaw Rd	D-5

GIS Vermont Geographic Information System

WINDHAM REGIONAL COMMISSION

139 Main St • Suite 505 • Brattleboro, VT 05301

(802) 257-4547 www.windhamregional.org

Windham Regional Commission; Sept 2021

u:/GIS/towns/Guilford/maps/E911_address_2021.mxd